

# Village Profile: Corton

Published May 2014



Population  
**1,099**



Dwellings  
**561**



Area  
**4** sqkm



Town centre  
**4** km

## Key Facilities



x1 Food Shop



x0 Post Office



x2 Public house



x1 Meeting place



x1 Primary school



## Typical home



Detached



3 bedrooms



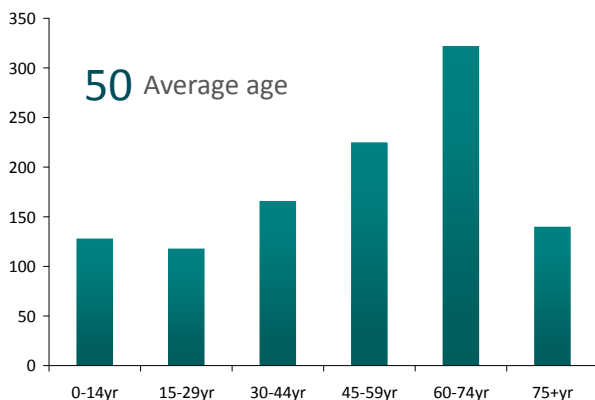
2 people



6 rooms

'Rooms' includes kitchens, living rooms, bedrooms, utility rooms, studies and conservatories. It excludes bathrooms, toilets and halls or landings.

## Age



## Gender



535 male



564 female

## Ethnicity


Ethnicity broad bands	Percentage
White	98.5%
Mixed	0.5%
Asian	0.9%
Black	0.2%
Other	0%

## Households


### House types and new homes



Detached houses or bungalows



Semi-detached houses or bungalows



Terraced houses or bungalows

**19** Total number of new homes 2001-2013

### Tenure

Tenure	Percentage
Owned	75%
Shared ownership (part owned and part rented)	0%
Social rented	15%
Private rented	9%
Living rent free	2%

### Dependent children



**17%** households with dependent children

### Occupancy of bedrooms

Number of bedrooms	Percentage of households
Households who have 2+ bedrooms more than they require	36%
Households who have 1 bedroom more than they require	43%
Households who have the number of bedrooms they require	20%
Households who have 1 bedroom fewer than they require	1%
Households who have 2+ bedrooms fewer than they require	0%

## Employment

### Main employment industries

by employed residents



**14%** Accommodation and food service activities



**12%** Human health and social work activities

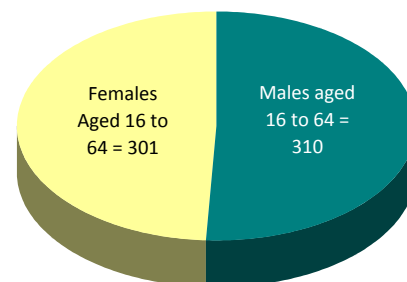


**12%** Wholesale and retail trade; repair of motor vehicles and motorcycles



**11%** Education

### Working age population

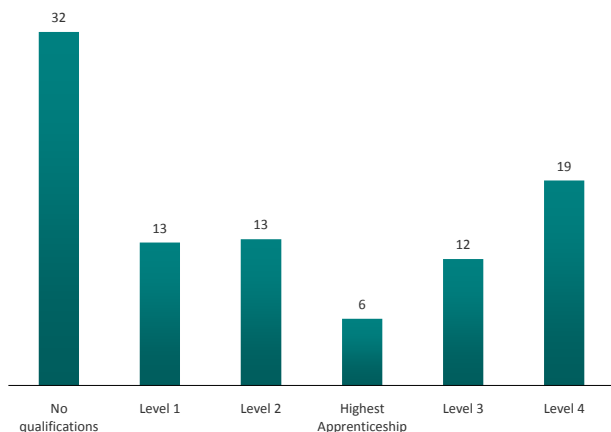


### Socio Economic Classification

Classification	Percentage of residents
Lower managerial, administrative and professional occupations	23%
Semi-routine occupations	17%
Small employers and own account workers	14%
Intermediate occupations	13%
Routine occupations	13%
Lower supervisory and technical occupations	9%
High managerial and professional occupations	6%
Occupations status is not classified	3%
Never worked or are long-term unemployed	2%

## Education

### Qualifications



**Level 1 examples**

Fewer than 5 GCSEs at grades A-C, foundation GNVQ, NVQ 1

**Level 2 examples**

5 or more GCSEs at grades A-C, intermediate GNVQ, NVQ 2

**Level 3 examples**

2 or more A levels, advanced GNVQ, NVQ 3

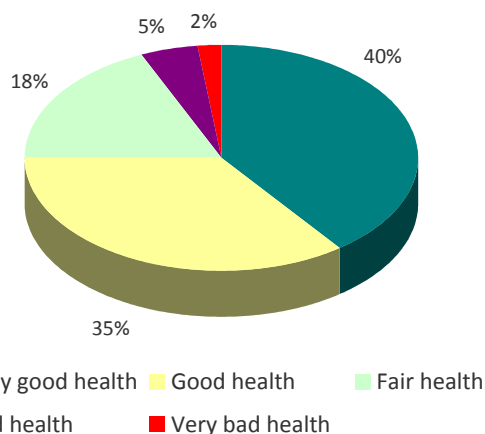
**Level 4 examples**

HND, Degree and Higher Degree level qualifications

### 16-18 year olds not in education, employment or training

Jun 2013	July 2013	August 2013	September 2013	October 2013
4%	4%	4%	0%	4%

## Health



## Transport



672 cars

1.2 cars per dwelling

## Sources and further information

### Sources

Data sourced from Suffolk Observatory (Census 2011) except Waveney District Council - area, town centre, facilities, new homes.

Please note - data from the 2011 Census was produced by the Office for National Statistics using a 'best-fit' method. Consequently, the data does not necessarily map exactly to parish boundaries.

Figures may not tally due to rounding.

### Further information

[www.suffolkobservatory.info](http://www.suffolkobservatory.info)

The Suffolk Observatory is the one-stop-shop for data, statistics and reports about Suffolk.

[www.ons.gov.uk/census](http://www.ons.gov.uk/census)

Census 2011 official website.

[www.neighbourhood.statistics.gov.uk](http://www.neighbourhood.statistics.gov.uk)

Government website containing local statistics.

[www.statistics.gov.uk](http://www.statistics.gov.uk)

Data on economy, population and society at national and local level.

This village profile contains a selection of data available for Parish and Towns in the District as of May 2014. Whilst every effort is made to ensure the accuracy of data it can not be guaranteed free of errors.

Profiles for other villages in the District can be found online at:

[www.waveney.gov.uk/neighbourhoodplanning](http://www.waveney.gov.uk/neighbourhoodplanning)

# Corton

